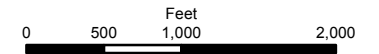










DRAFT

OFFICIAL MAP OF THE VILLAGE OF VICTOR



-  Village Boundary
-  Tax Parcel Boundaries
- Existing Road Functional & Access Classification**
-  Arterial Roads
-  Collector Roads
-  Local Through Roads
-  Victor Village Roads
-  Future Local Roads
-  Private Drives

The location of Future Local Roads is approximate; intended to indicate the need for a future road in this approximate location. Private landowners and developers of land shall not impinge upon the proposed location of these future roads unless approved by the Village Planning Board. The Village Planning Board shall have broad discretion to adjust the exact connection points of Future Local Roads to existing roads and in the geometry of such Future Local Road as long as the Planning Board finds that such adjustments are in harmony with the Village's Access Management Plan and Chapter 43 of the Village Code.

Map produced by the Ontario County
Planning Department on May 31, 2019

